

**KEY**

- Locally Listed Buildings
- North Site
- 1km Study Area
- HHER Historic Buildings
- HHER Archaeology
- HCC cropmarks
- Historic England AMIE polygon data
- Newgate Lane Trial Trenches
- Newgate Lane Geophysical Survey
- Approx. 19th-century extent of Peel Common and Chark Common

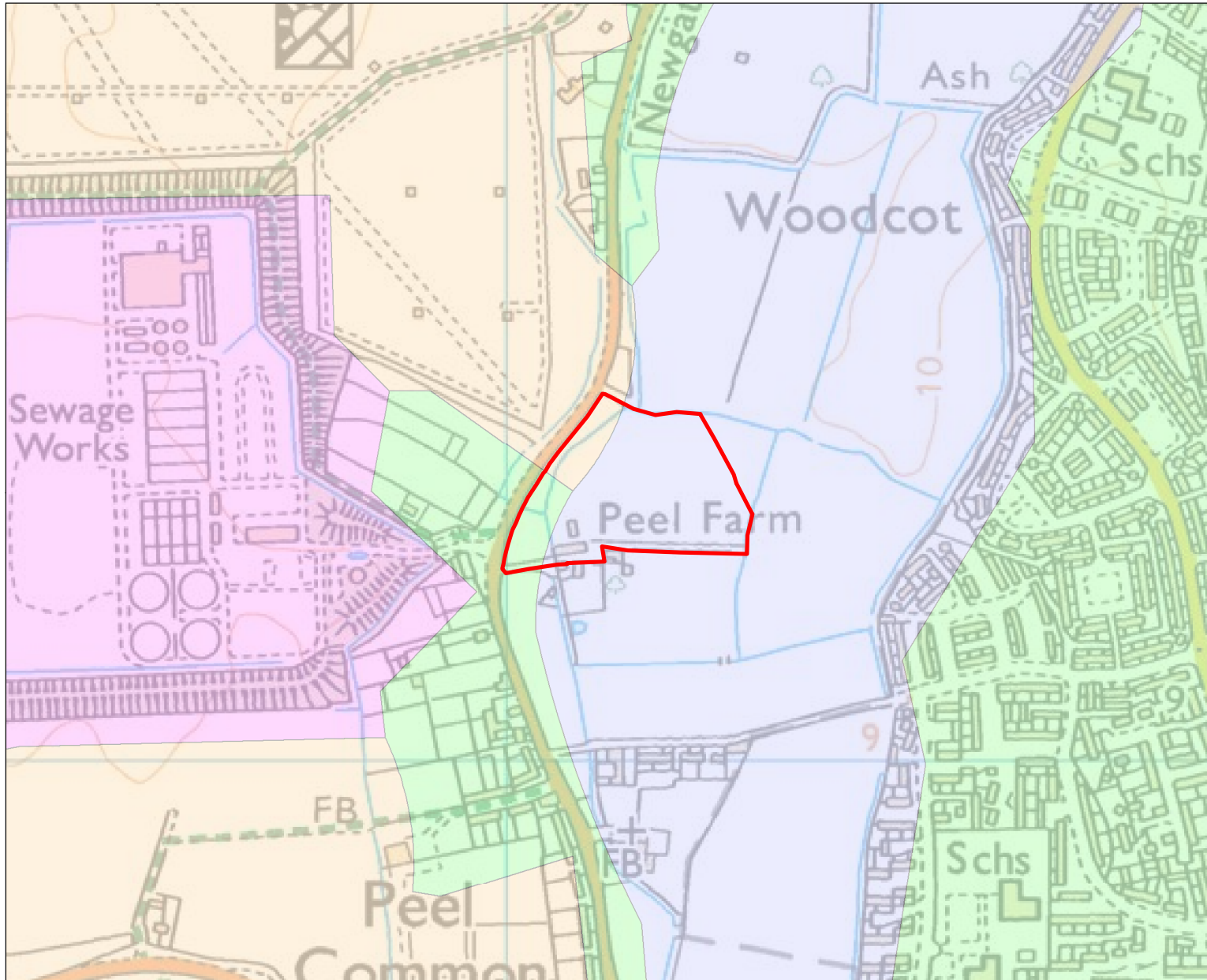
Revisions:  
 First Issue - 16/04/2018 DL  
 Second Issue - 08/06/2018 DL site boundary alteration  
 Third Issue - 07/09/2018 EH alteration to reflect north site

**Figure 3: Historic environment assets and features and previous archaeological works within 1km study area**


**Land at Newgate Lane (North)**

Client: Fareham Land LP and Bargate Homes  
 DRWG No: **BRS.4989.56** Sheet No: - REV: -  
 Drawn by: EH Approved by: GS  
 Date: 07/09/2018  
 Scale: 1:15,000 @ A3










**KEY**

 North Site

**HLC TYPE NAME**

-  Defence. 20th century (1914-)
-  Ex-downland fields. Fields predominantly bounded by tracks, roads, other rights of way
-  Post 1810 settlement (general)
-  Industry. Reservoirs and water treatment
-  Small rectilinear fields with wavy boundaries

Revisions:  
 First Issue- 16/04/2018  
 Second Issue - 08/06/2018 DL site boundary alteration  
 Third Issue - 07/09/2018 EH alteration to reflect north site

**Figure 4: Historic Landscape Characterisation Data**

**Land at Newgate Lane (North)**

Client: Fareham Land LP and Bargate Homes

DRWG No: **BRS.4989.57** Sheet No: - REV: -

Drawn by: EH Approved by: GS


Date: 07/09/2018

Scale: 1:7,000 @ A3





**KEY**

 North Site

Revisions:  
 First Issue- 16/04/2018 DL  
 Second Issue - 08/06/2018 DL site boundary alteration  
 Third Issue - 07/09/2018 EH alteration to reflect north site

**Figure 5: LiDAR Data**

**Land at Newgate Lane (North)**

Client: Fareham Land LP and Bargate Homes

DRWG No: **BRS.4989.58** Sheet No: - REV:-

Drawn by: EH Approved by: GS


Date: 07/09/2018

Scale: 1:3,000 @ A3





**KEY**

 North Site

Revisions:  
 First Issue - 16/04/2018 DL  
 Second Issue - 07/09/2018 EH alteration to reflect north site

**Figure 5: LiDAR Data**

**Land at Newgate Lane (North)**

Client: Fareham Land LP and Bargate Homes

DRWG No: **BRS.4989.59** Sheet No: - REV:-

Drawn by: EH Approved by: GS

Date: 07/09/2018

Scale: 1:3,000 @ A3

**Pegasus**  
 Planning

0 100 Meters



# Appendix 4: Carriston Cottage Listing Description



Historic England

# CARRISTON COTTAGE

## List Entry Summary

This building is listed under the Planning (Listed Buildings and Conservation Areas) Act 1990 as amended for its special architectural or historic interest.

Name: CARRISTON COTTAGE

List entry Number: 1232711

## Location

CARRISTON COTTAGE, NEWGATE LANE

The building may lie within the boundary of more than one authority.

County: Hampshire

District: Fareham

District Type: District Authority

Parish:

National Park: Not applicable to this List entry.

Grade: II

Date first listed: 22-Oct-1976

Date of most recent amendment: Not applicable to this List entry.

# Legacy System Information

The contents of this record have been generated from a legacy data system.

Legacy System: LBS

UID: 141715

## Asset Groupings

This list entry does not comprise part of an Asset Grouping. Asset Groupings are not part of the official record but are added later for information.

## List entry Description

### Summary of Building

Legacy Record - This information may be included in the List Entry Details.

### Reasons for Designation

Legacy Record - This information may be included in the List Entry Details.

### History

Legacy Record - This information may be included in the List Entry Details.

### Details

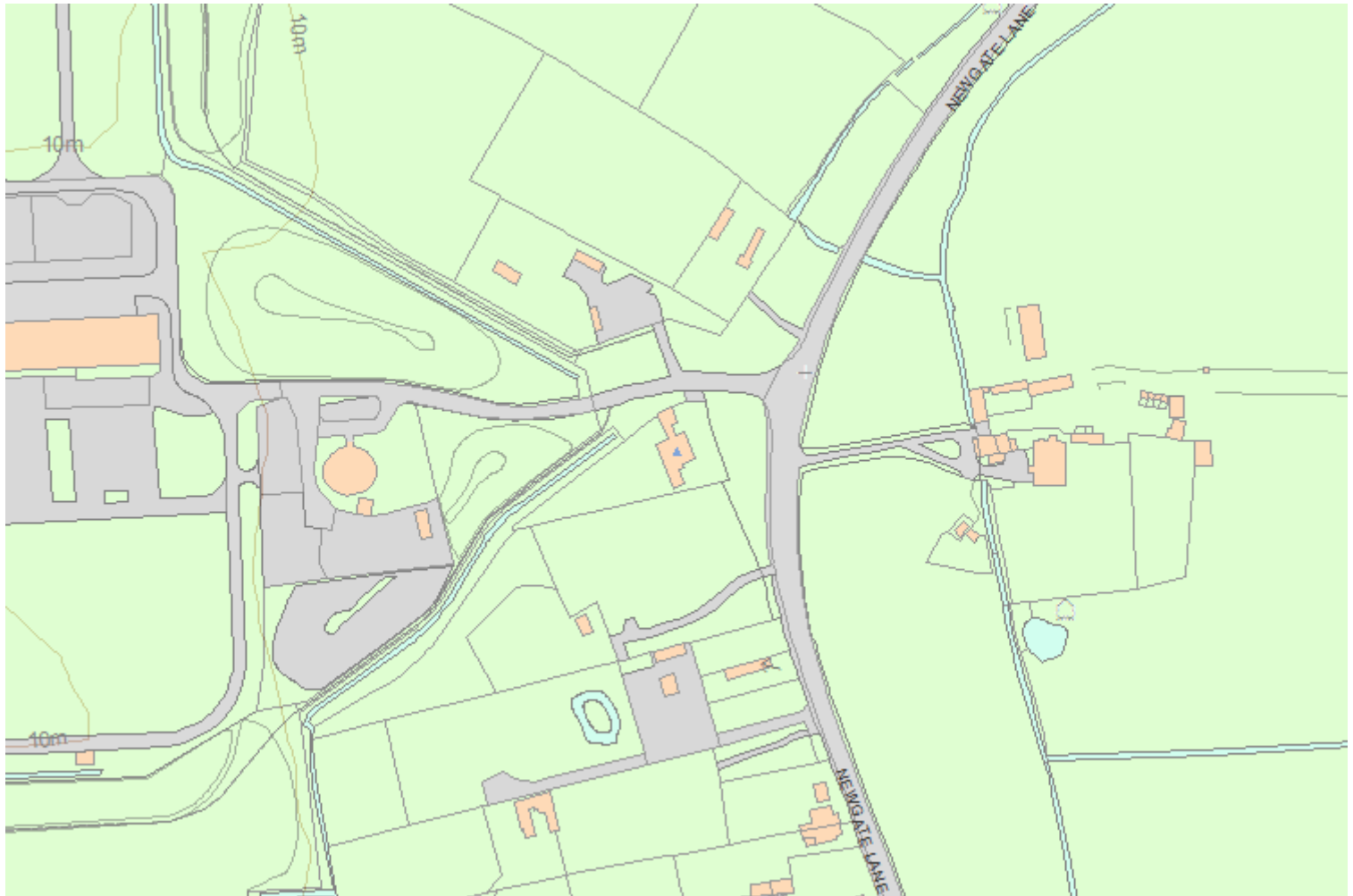
NEWGATE LANE 1. 5231 (West Side) Peel Common Carriston Cottage and Peel Cottage SU 50 SE 20/305 II 2. Probably C18. Originally 1 house, now 2 cottages. Grey brick facade with red brick dressings and old tiled half hipped roof. 2 1/2 storeys. 2 windows, C18/early C19 casements with glazing bars, lower windows with cambered head linings. Red brick, centre 1st floor recessed panel with grey diamond brickwork. 2 doors centre ground floor.

Listing NGR: SU5799407358

### Selected Sources

National Grid Reference: SU 56950 03223

## Map



© Crown Copyright and database right 2018. All rights reserved. Ordnance Survey Licence number 100024900.

© British Crown and SeaZone Solutions Limited 2018. All rights reserved. Licence number 102006.006.

Use of this data is subject to [Terms and Conditions \(https://historicengland.org.uk/terms/website-terms-conditions/\)](https://historicengland.org.uk/terms/website-terms-conditions/).

The above map is for quick reference purposes only and may not be to scale.

For a copy of the full scale map, please see the attached PDF - [1232711.pdf](http://mapservices.HistoricEngland.org.uk/printwebservicehle/StatutoryPrint.svc/214068/HLE_A4L_Grade|HLE_A3L_Grade.pdf)  
([http://mapservices.HistoricEngland.org.uk/printwebservicehle/StatutoryPrint.svc/214068/HLE\\_A4L\\_Grade|HLE\\_A3L\\_Grade.pdf](http://mapservices.HistoricEngland.org.uk/printwebservicehle/StatutoryPrint.svc/214068/HLE_A4L_Grade|HLE_A3L_Grade.pdf)).

The PDF will be generated from our live systems and may take a few minutes to download depending on how busy our servers are. We apologise for this delay.

This copy shows the entry on 20-Apr-2018 at 03:45:46.





# Appendix 5: Foxbury Listing Description



Historic England

# FOXBURY COTTAGES FOXBURY FARMHOUSE

## List Entry Summary

This building is listed under the Planning (Listed Buildings and Conservation Areas) Act 1990 as amended for its special architectural or historic interest.

Name: FOXBURY COTTAGES FOXBURY FARMHOUSE

List entry Number: 1094242

## Location

FOXBURY COTTAGES, 2, NEWGATE LANE  
FOXBURY FARMHOUSE, NEWGATE LANE

The building may lie within the boundary of more than one authority.

County: Hampshire

District: Fareham

District Type: District Authority

Parish:

National Park: Not applicable to this List entry.

Grade: II

Date first listed: 18-Oct-1955

## Legacy System Information

The contents of this record have been generated from a legacy data system.

Legacy System: LBS

UID: 141716

## Asset Groupings

This list entry does not comprise part of an Asset Grouping. Asset Groupings are not part of the official record but are added later for information.

## List entry Description

### Summary of Building

Legacy Record - This information may be included in the List Entry Details.

### Reasons for Designation

Legacy Record - This information may be included in the List Entry Details.

### History

Legacy Record - This information may be included in the List Entry Details.

### Details

NEWGATE LANE 1. 5231 (West Side) Peel Common Foxbury Farmhouse and No 2 Foxbury Cottages (formerly listed as Foxbury Cottages Nos 1 and 2) SU 50 SE 20/307 18.10.55. II GV 2. C17 or earlier. A timber framed house now divided into 2. Square panel framing visible in north gable end. Consists of main north-south range and cross wing. Red brick, steeply pitched, half hipped roof - modern pantiles. Large panelled off centre chimney. 2 storeys. 3 windows (1 over door now blocked) and 2 in cross wing. C19 and reproduction C19 casements. Off centre door with later brick porch. South end has some weatherboarding. Newgate Cottage forms a group with the barn at Foxbury

Farm and with Foxbury Farmhouse and No 2. Foxbury Cottages (the former are buildings of local interest).

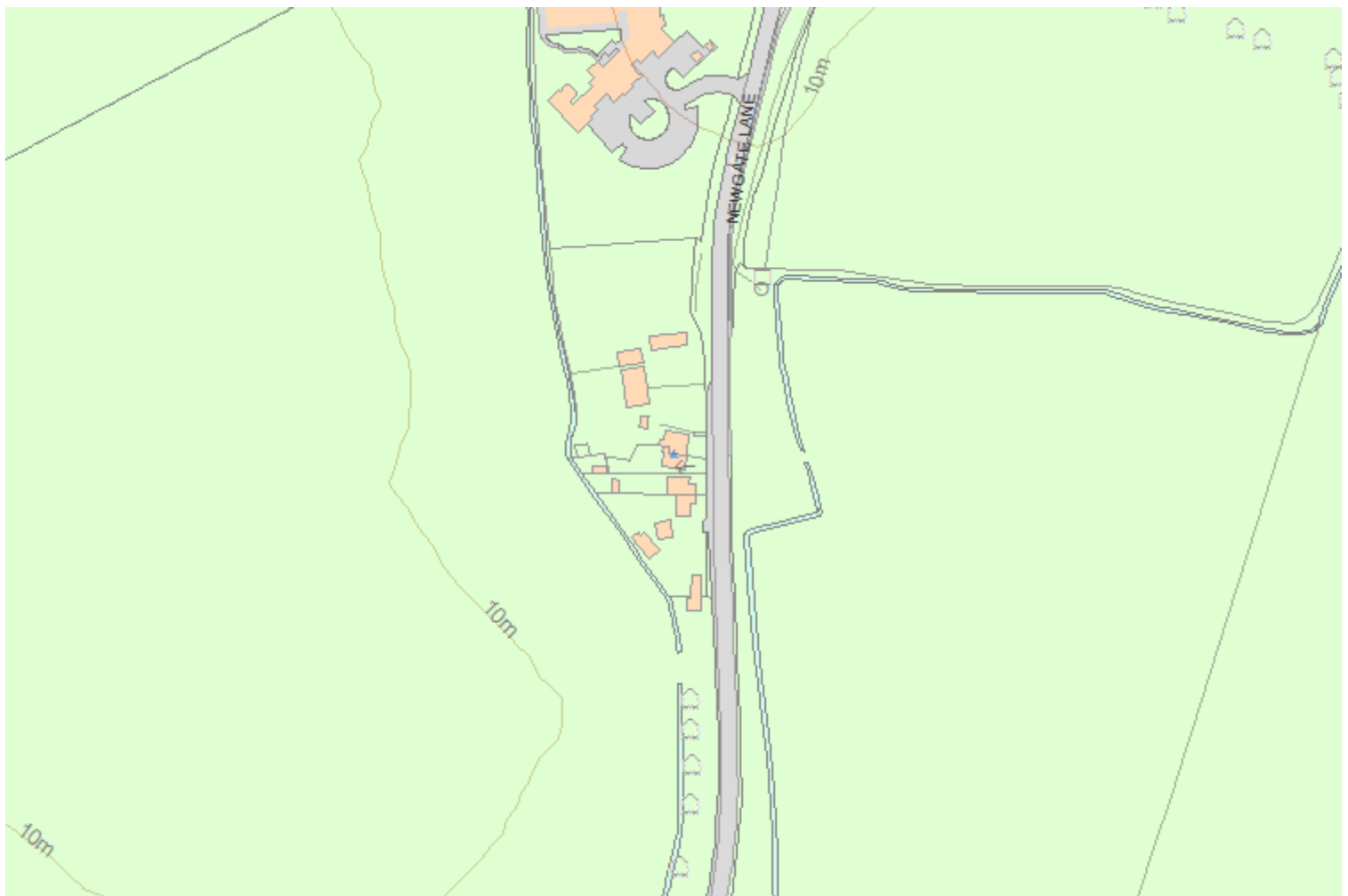
Listing NGR: SU5748704970

## Selected Sources

Legacy Record - This information may be included in the List Entry Details

National Grid Reference: SU 57112 03648

## Map



© Crown Copyright and database right 2018. All rights reserved. Ordnance Survey Licence number 100024900.

© British Crown and SeaZone Solutions Limited 2018. All rights reserved. Licence number 102006.006.

Use of this data is subject to [Terms and Conditions \(https://historicengland.org.uk/terms/website-terms-conditions/\)](https://historicengland.org.uk/terms/website-terms-conditions/).

The above map is for quick reference purposes only and may not be to scale.  
For a copy of the full scale map, please see the attached PDF - [1094242.pdf](http://mapservices.HistoricEngland.org.uk/printwebservicehle/StatutoryPrint.svc/437891/HLE_A4L_Grade|HLE_A3L_Grade.pdf)  
([http://mapservices.HistoricEngland.org.uk/printwebservicehle/StatutoryPrint.svc/437891/HLE\\_A4L\\_Grade|HLE\\_A3L\\_Grade.pdf](http://mapservices.HistoricEngland.org.uk/printwebservicehle/StatutoryPrint.svc/437891/HLE_A4L_Grade|HLE_A3L_Grade.pdf)).

The PDF will be generated from our live systems and may take a few minutes to download depending on how busy our servers are. We apologise for this delay.

This copy shows the entry on 20-Apr-2018 at 05:45:06.

End of official listing

pegasusgroup.co.uk



**Pegasus Group**

First Floor  
South Wing  
Equinox North  
Great Park Road  
Almondsbury  
Bristol  
BS32 4QL

E Bristol@pegasusgroup.co.uk

T 01454 625 945

